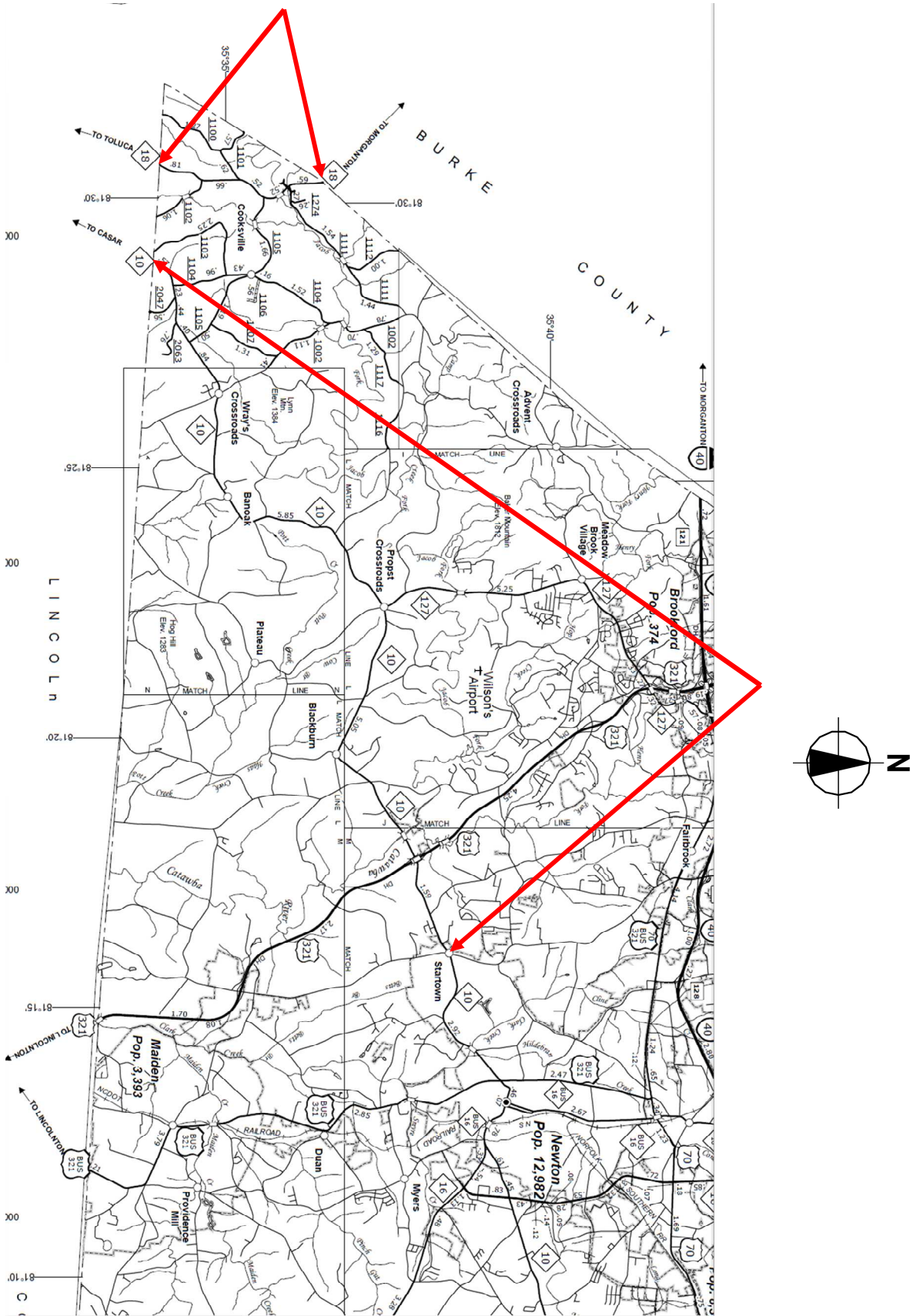


**This electronic collection of documents is provided
for the convenience of the user
and is Not a Certified Document –**

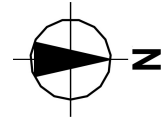
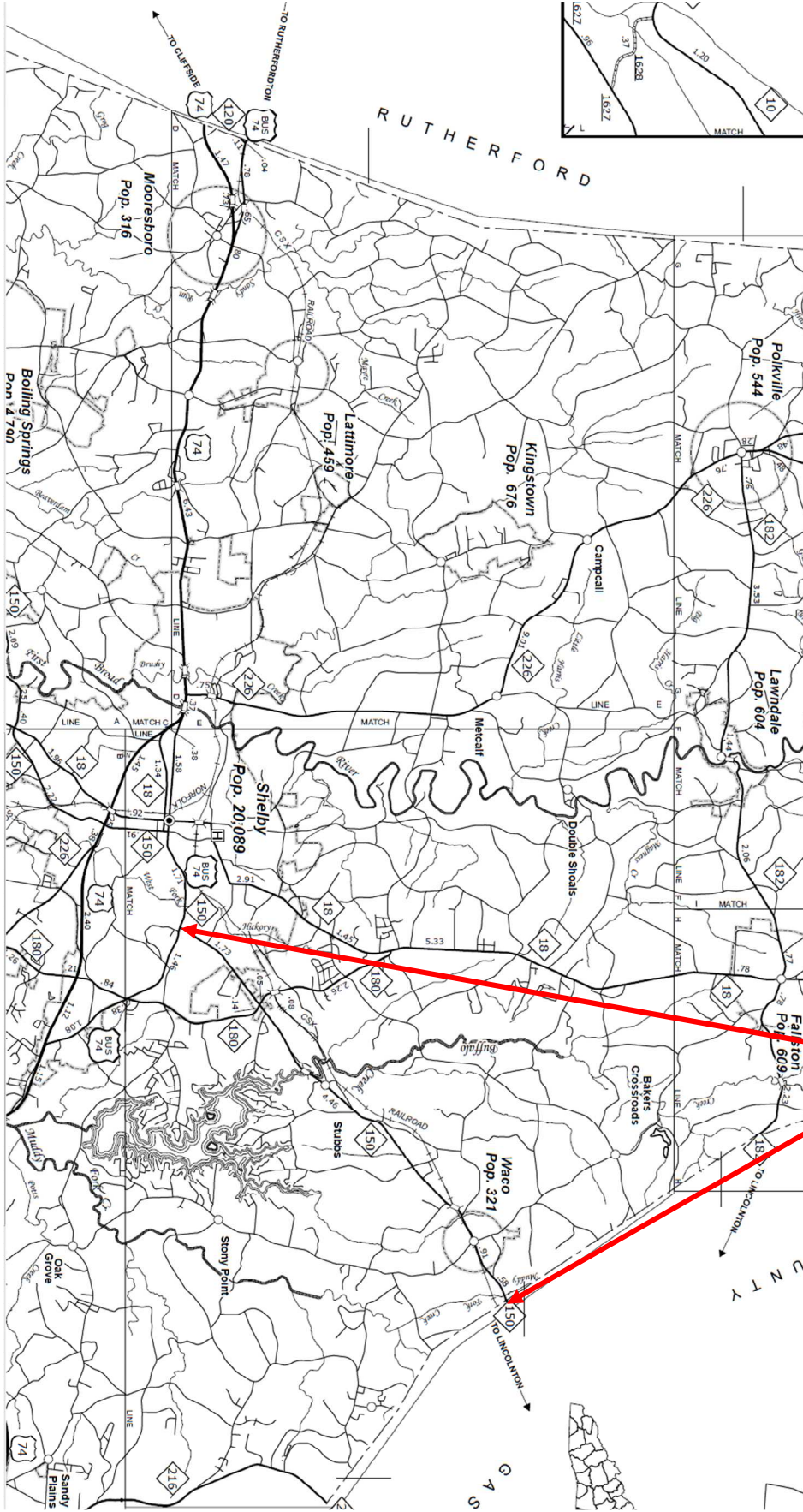
**The documents contained herein were originally issued
and sealed by the individuals whose names and license
numbers appear on each page, on the dates appearing
with their signature on that page.**

**This file or an individual page
shall not be considered a certified document.**

WBS: 12.101812, Etc.
Catawba County
Map #1 - NC-18
Map#2 - NC-10



WBS: 12.101812, Etc.
Cleveland County
Map #3 - NC-150

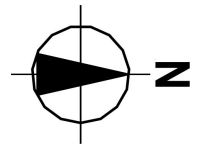
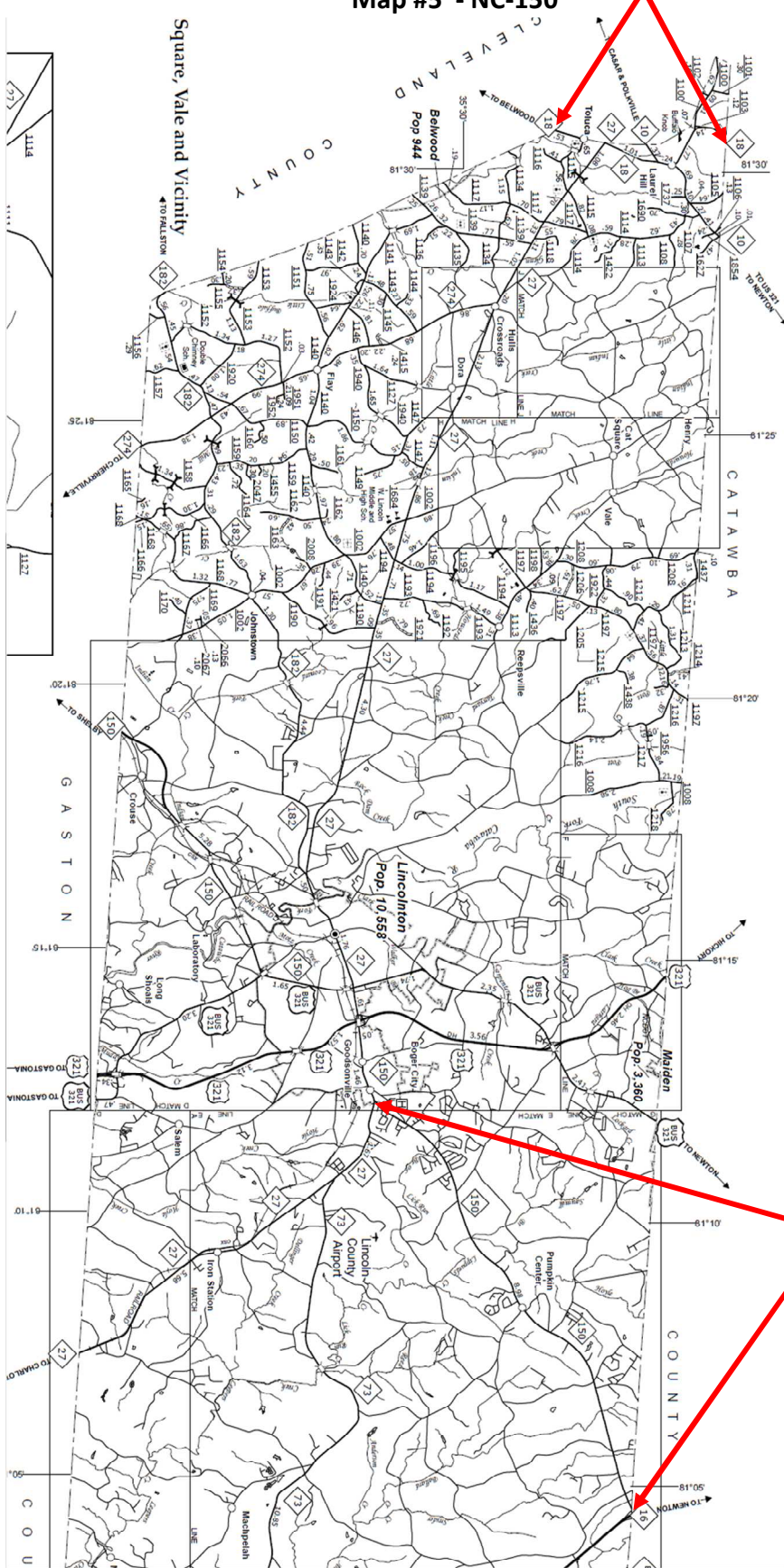


WBS: 12.101812, Etc.

Lincoln County

Map # 4 - NC-18

Map # 5 - NC-150



SUMMARY OF THERMOPLASTIC QUANTITIES

MAP	COUNTY	WBS	ROUTE	DESCRIPTION	MILES	LANES	HOT SPRAY THERMOPLASTIC PAVEMENT MARKINGS -W LF	HOT SPRAY THERMOPLASTIC PAVEMENT MARKINGS -Y LF
1	CATAWBA	12.101812	NC 18	FROM LINCOLN CO. TO BURKE CO.	3.10	2	32,736	32,736
2	CATAWBA	12.101812	NC 10	FROM LINCOLN CO. TO SR 1005	15.00	2	158,400	158,400
3	CLEVELAND	12.102312	NC 150	FROM US 74 BUS. TO GASTON CO.	7.80	2	82,368	82,368
4	LINCOLN	12.105512	NC 18	FROM CLEVELAND CO. TO CATAWBA CO.	3.60	2	38,016	38,016
5	LINCOLN	12.105512	NC 150	FROM NC 27 TO NC 16	9.00	2	95,040	95,040
6	LINCOLN	12.105512	NC 73	FROM NC 27 TO SR 1888	11.30	2	119,328	119,328
Total							525,888	525,888
							1,051,776	